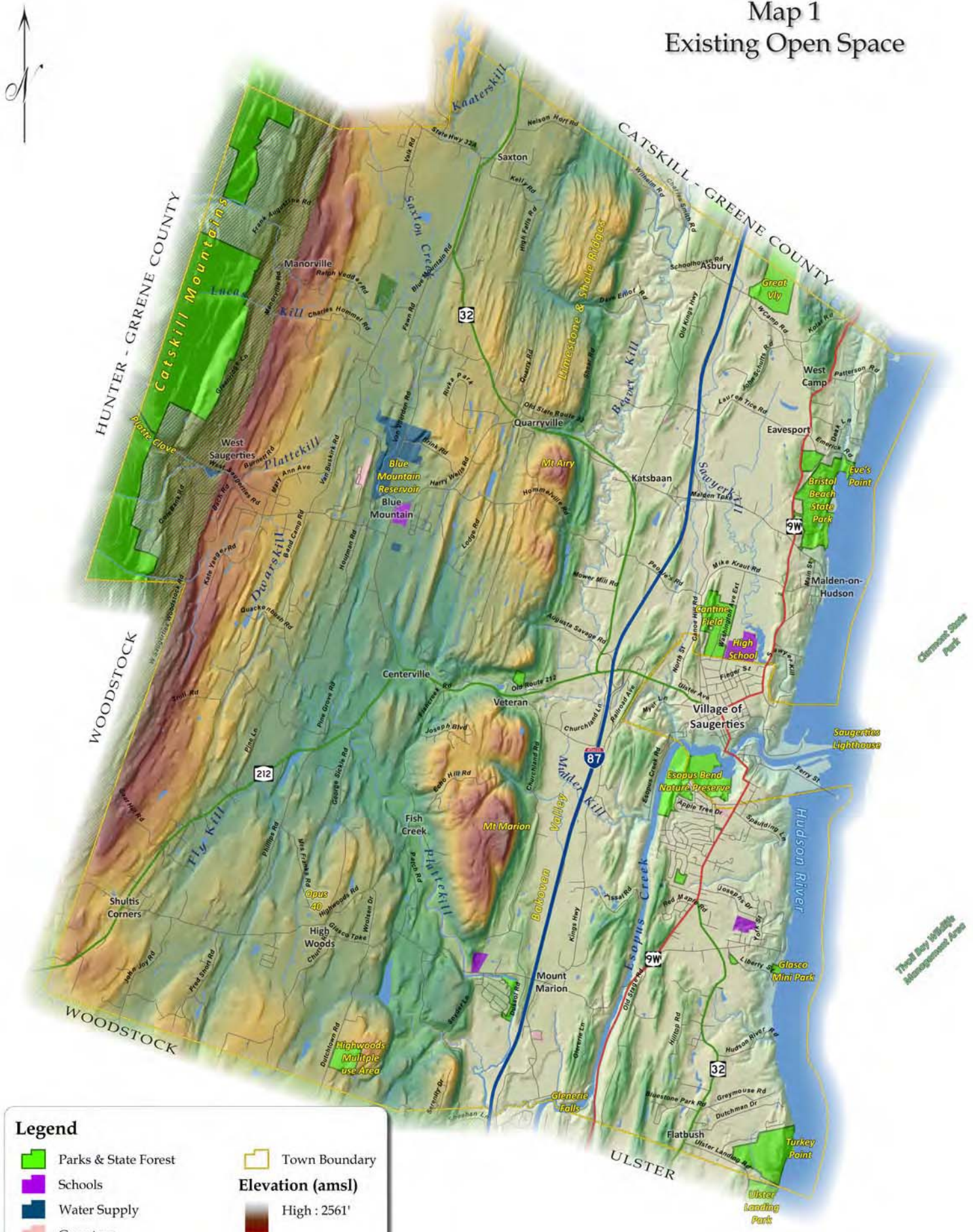


Map 1 Existing Open Space



Legend

- Parks & State Forest
- Schools
- Water Supply
- Cemetery
- Other Open Space
- Catskill Mountains State Park
- Town Boundary

Elevation (amsl)

High : 2561'

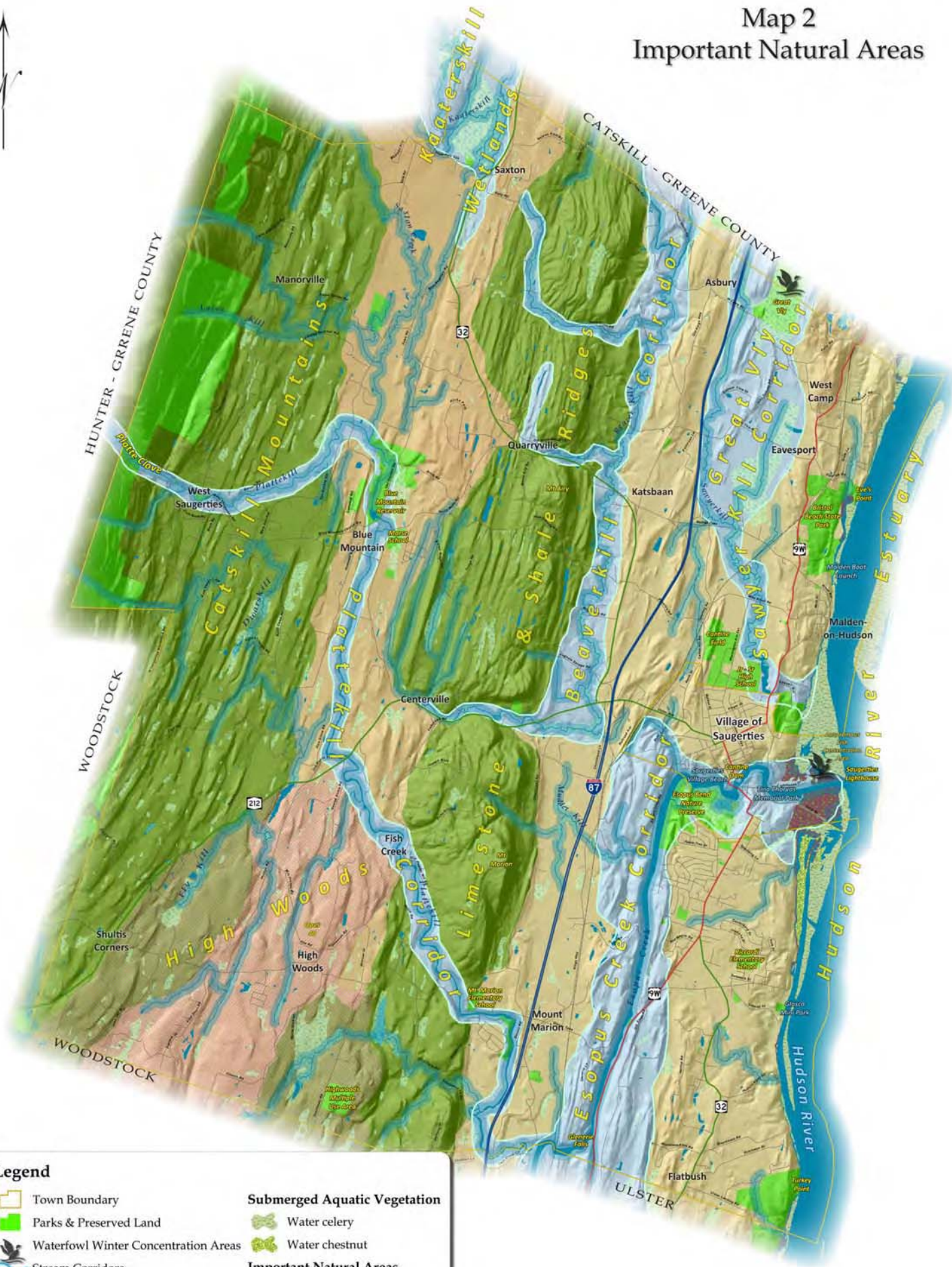
Low : 0'

Data Sources:
Town of Saugerties, Ulster County;
NYS GIS Clearinghouse, CLIGR

For Conceptual Planning Purposes Only




Map 2 Important Natural Areas



Legend

	Town Boundary		Submerged Aquatic Vegetation
	Parks & Preserved Land		Water celery
	Waterfowl Winter Concentration Areas		Water chestnut
	Stream Corridors	Important Natural Areas	
	Wetlands		Rare Species Habitat
	Tidal Wetlands		Physiographic Features
			Water and Wetland Areas

Data Sources:
 Town of Saugerties, Ulster County,
 NYSDEC, Department of Environmental Conservation,
 National Wetlands Inventory, National Wetlands Inventory,
 NYSDEC Natural Heritage Program,
 NYS Hudson River Estuary Program
 For Conceptual Planning Purposes Only



Map 5 Agricultural Resources



Legend

- Town Boundary
- Agriculture Parcels
- Agricultural District
- Prime farmland soil
- Farmland soil of statewide importance

High quality soils are either defined as prime farmland soil or farmland of statewide importance. According to the National Soil Survey Handbook, prime farmland soil is defined as "land that has the best combination of physical and chemical characteristics for producing food, feed, forage, fiber, and oilseed crops," while farmlands of statewide importance are lands that are "nearly prime farmland and that economically produce high yields of crops when treated and managed according to acceptable farming methods." More complete definitions can be found in the National Soil Survey Handbook.

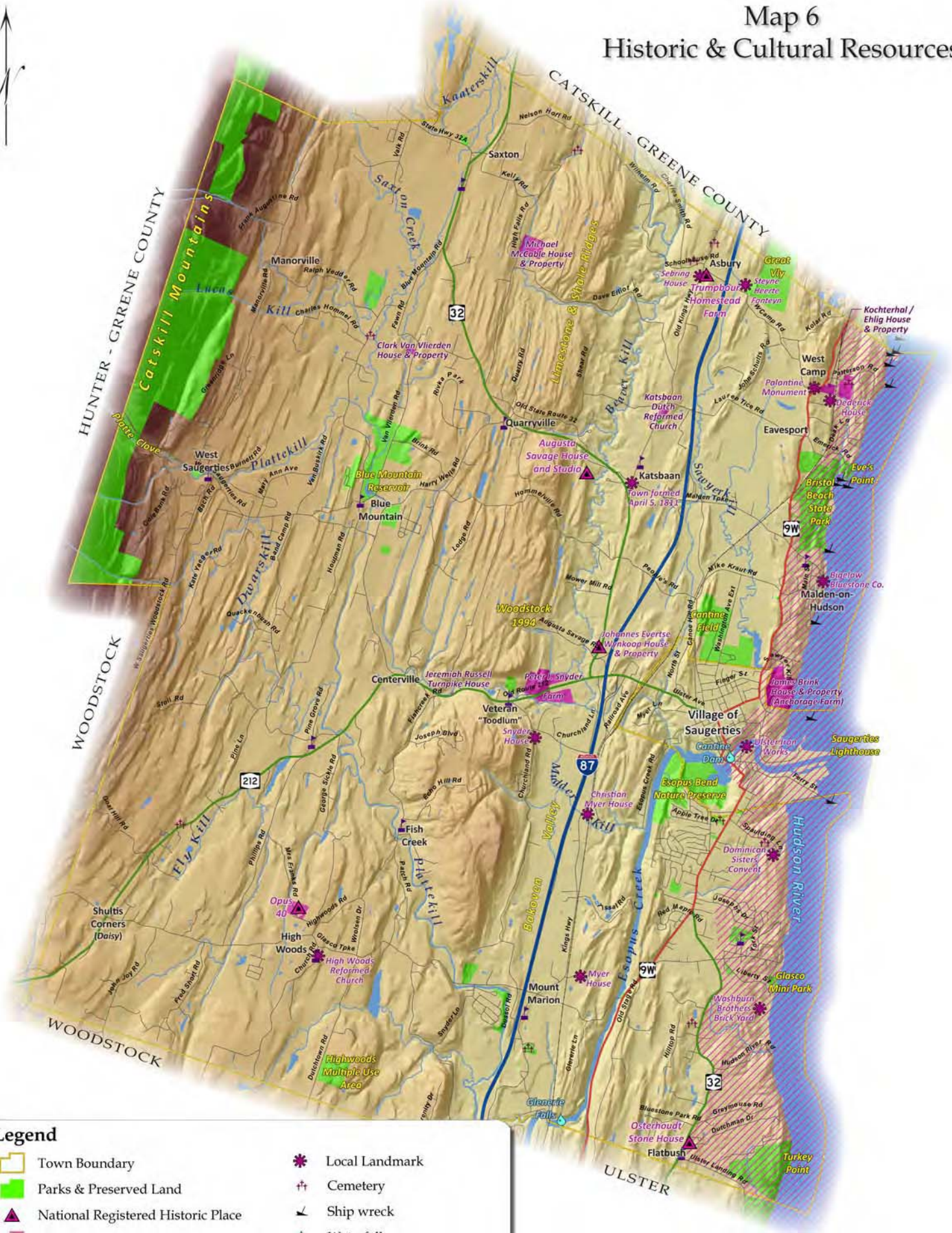
Source: U.S. Department of Agriculture, Natural Resources Conservation Service, 2007, National Soil Survey Handbook, title 430-VI. [Online] Available: <http://soils.usda.gov/technical/handbook/>

Data Sources:
Town of Saugerties, Ulster County,
NYS GIS Clearinghouse, CUGIR

For Conceptual Planning Purposes Only



Map 6 Historic & Cultural Resources



Legend

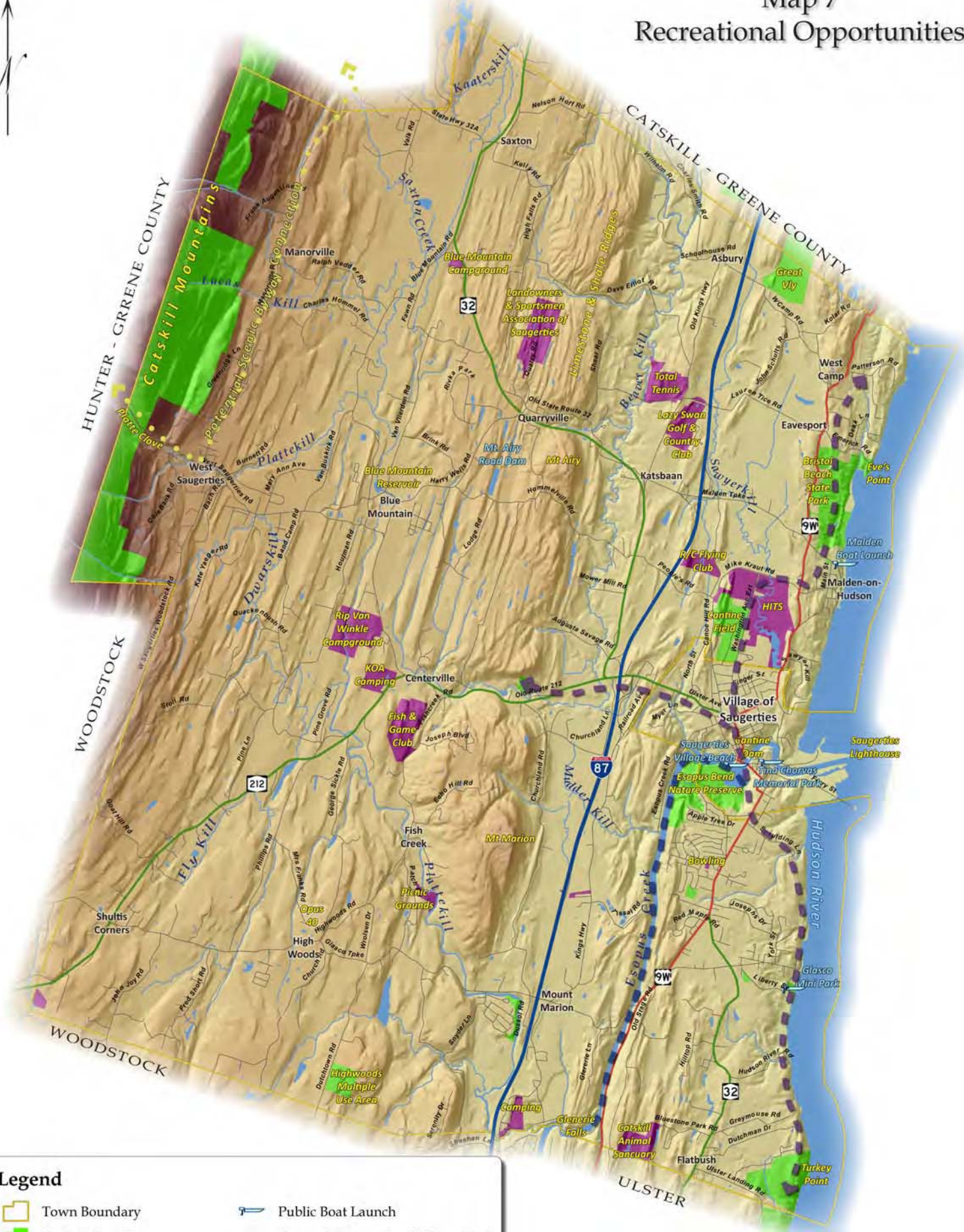
- | | |
|--|--|
| Town Boundary | Local Landmark |
| Parks & Preserved Land | Cemetery |
| National Registered Historic Place | Ship wreck |
| Locally-designated Historic Properties | Waterfall |
| Historic School House | Ulster-North Scenic Area of Statewide Significance |

Data Sources:
Town of Saugerties, Ulster County,
NYS GIS Clearinghouse, CUGIR

For Conceptual Planning Purposes Only



Map 7 Recreational Opportunities



Legend

Town Boundary	Public Boat Launch
Parks & State Forest	Potential Esopus Creek Water Trail
Recreation and Entertainment	Potential Hudson River Trail

Data Sources:
Town of Saugerties, Ulster County,
NYS GIS Clearinghouse, CUGIR
For Conceptual Planning Purposes Only

